

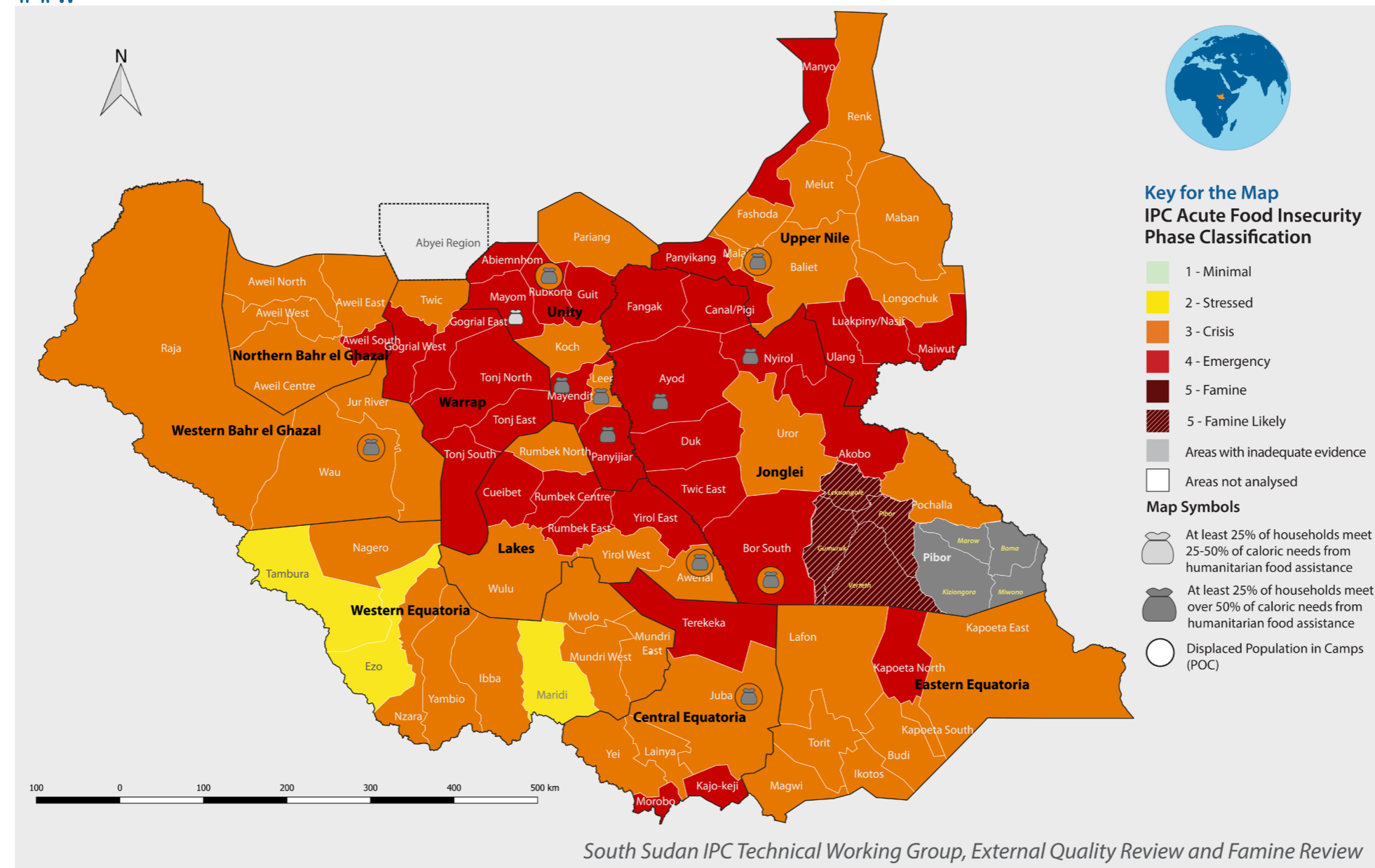
ABOUT THE IPC RESULTS

The content of this information product is based on the outcomes of the IPC analysis conducted by the South Sudan IPC Technical Working Group covering 73 counties in which technical consensus was reached, combined with the conclusions of the external reviews, i.e. the Real Time Quality Review and the Famine Review conducted for six additional counties (namely, Akobo and Pibor [Jonglei State & Pibor administrative area], Aweil South [Northern Bahr el Ghazal State] and Tonj East, Tonj North and Tonj South [Warrap State]).

Current: Acute Food Insecurity | October - November 2020

6.3M

6.3 million people or 53% of the people analysed faced high levels of acute food insecurity (IPC Phase 3 or above) from October to November 2020.



CURRENT OCTOBER - NOVEMBER 2020

6.3M
53% of the population

People facing high levels of acute food insecurity (IPC Phase 3+)

IN NEED OF URGENT ACTION

Phase	Population
Phase 5	92,000 People in Catastrophe
Phase 4	2,039,000 People in Emergency
Phase 3	4,170,000 People in Crisis
Phase 2	3,596,000 People in Stressed
Phase 1	2,105,000 People in food security

Population table for the current period: October - November 2020

This table provides population estimates by IPC Phase and State based on the compilation of the South Sudan IPC Technical Working Group findings for 73 counties and population estimates derived from conclusions of the external reviews on IPC classification for six additional counties.

State	Population Analysed	Phase 1		Phase 2		Phase 3		Phase 4		Phase 5		Phase 3 +	
		#people	%	#people	%	#people	%	#people	%	#people	%	#people	%
Central Equatoria	1,507,980	298,000	20%	524,000	35%	480,000	32%	206,000	14%	0	0%	686,000	45%
Eastern Equatoria	1,097,900	277,000	25%	364,000	33%	348,000	32%	109,000	10%	0	0%	457,000	42%
Jonglei and Pibor Administrative Area*	1,923,840	225,000	12%	363,000	19%	710,000	37%	581,000	30%	44,000	2%	1,335,000	69%
Lakes	1,180,247	190,000	16%	334,000	28%	447,000	38%	208,000	18%	0	0%	655,000	55%
Northern Bahr el Ghazal	912,347	122,000	13%	310,000	34%	331,000	36%	143,000	16%	7,000	1%	481,000	53%
Unity & Ruweng Administrative Area	1,096,229	114,000	10%	279,000	25%	500,000	46%	204,000	19%	0	0%	704,000	64%
Upper Nile	1,459,701	183,000	13%	430,000	29%	612,000	42%	235,000	16%	0	0%	847,000	58%
Warrap	1,262,488	215,000	17%	349,000	28%	387,000	31%	271,000	21%	41,000	3%	699,000	55%
Western Bahr el Ghazal	646,729	106,000	16%	273,000	42%	199,000	31%	69,000	11%	0	0%	268,000	41%
Western Equatoria	914,326	375,000	41%	370,000	40%	156,000	17%	13,000	1%	0	0%	169,000	18%
Total	12,001,787	2,105,000	18%	3,596,000	30%	4,170,000	35%	2,039,000	17%	92,000	1%	6,301,000	53%

* The population analysed in Jonglei and Pibor administrative area does not include the population from four payams located in the Eastern part of the county that were not classified by the Famine Review due to lack of data.

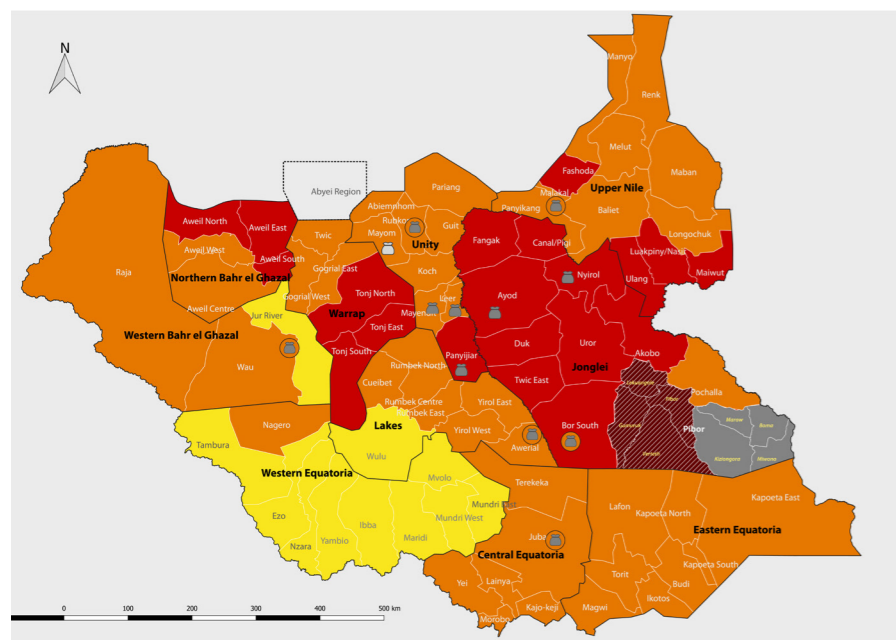
Population table for the six counties subject to external reviews for the current period: October - November 2020

Source	State	County	Population Analysed #	Phase 5		
				#people	%	
Famine Review	Jonglei & Pibor Administrative Area	Western Payams of Pibor (Gumuruk, Pibor, Lekuangole, Verteth)	163,916	33,000	20	
		Jonglei	Akobo	221,022	11,000	5
Quality Review	Northern Bahr el Ghazal	Aweil South	138,486	7,000	5	
		Warrap	Tonj East	179,909	9,000	5
			Tonj North	256,629	26,000	10
		Tonj South	116,467	6,000	5	
		Total	1,076,429	92,000	9%	

Projection: Acute Food Insecurity | December 2020 - March 2021



5.8 million people or 48% of the people analysed will likely face high levels of acute food insecurity (IPC Phase 3 or above) between December 2020 and March 2021.



PROJECTED DECEMBER 2020 - MARCH 2021		
5.8M 48% of the population	Phase 5	105,000 People in Catastrophe
	Phase 4	1,728,000 People in Emergency
	Phase 3	3,935,000 People in Crisis
	Phase 2	3,866,000 People in Stressed
	Phase 1	2,369,000 People in food security

People facing high levels of acute food insecurity (IPC Phase 3+)

IN NEED OF URGENT ACTION

Source: South Sudan IPC Technical Working Group, External Quality Review and Famine Review

Population table for the projected period: December 2020 - March 2021

This table provides population estimates by IPC Phase and State based on the compilation of the South Sudan IPC Technical Working Group findings for 73 counties and population estimates derived from conclusions of the external reviews on IPC classification for six additional counties.

State	Population Analysed	Phase 1		Phase 2		Phase 3		Phase 4		Phase 5		Phase 3 +	
		#people	%	#people	%	#people	%	#people	%	#people	%	#people	%
Central Equatoria	1,507,980	434,000	29%	652,000	43%	355,000	24%	66,000	4%	0	0%	421,000	28%
Eastern Equatoria	1,097,900	290,000	26%	392,000	36%	341,000	31%	76,000	7%	0	0%	417,000	38%
Jonglei and Pibor Administrative Area*	1,923,840	140,000	7%	284,000	15%	807,000	42%	649,000	34%	44,000	2%	1,500,000	78%
Lakes	1,180,247	249,000	21%	434,000	37%	384,000	33%	112,000	9%	0	0%	496,000	42%
Northern Bahr el Ghazal	912,347	95,000	10%	266,000	29%	352,000	39%	185,000	20%	14,000	2%	551,000	60%
Unity & Ruweng Administrative Area	1,096,229	139,000	13%	351,000	32%	466,000	43%	140,000	13%	0	0%	606,000	55%
Upper Nile	1,459,701	179,000	12%	423,000	29%	634,000	43%	224,000	15%	0	0%	858,000	59%
Warrap	1,262,488	244,000	19%	372,000	29%	363,000	29%	237,000	19%	47,000	4%	647,000	51%
Western Bahr el Ghazal	646,729	154,000	24%	303,000	47%	153,000	24%	37,000	6%	0	0%	190,000	29%
Western Equatoria	914,326	445,000	49%	389,000	43%	80,000	9%	2,000	0%	0	0%	82,000	9%
Total	12,001,787	2,369,000	20%	3,866,000	32%	3,935,000	33%	1,728,000	14%	105,000	1%	5,768,000	48%

* The population analysed in Jonglei and Pibor administrative area does not include the population from four payams located in the Eastern part of the county that were not classified by the Famine Review due to lack of data.

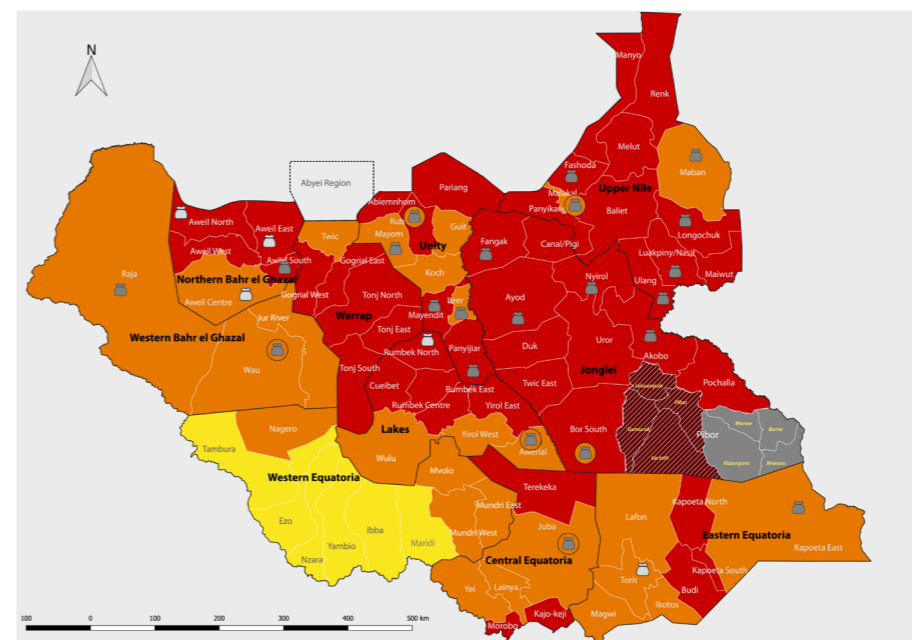
Population table for the six counties subject to external reviews for the projected period: December 2020 - March 2021

Source	State	County	Population Analysed #	Phase 5	
				#people	%
Famine Review	Jonglei & Pibor Administrative Area	Western Payams of Pibor (Gumuruk, Pibor, Lekuangole, Verteth)	163,916	33,000	20
Quality Review	Jonglei	Akobo	221,022	11,000	5
		Northern Bahr el Ghazal	Aweil South	138,486	14,000
	Warrap	Tonj East	179,909	9,000	5
		Tonj North	256,629	26,000	10
		Tonj South	116,467	12,000	10
		Total	1,076,429	105,000	10%

Projection: Acute Food Insecurity | April - July 2021



7.2 million people or 60% of the people analysed will likely face high levels of acute food insecurity (IPC Phase 3 or above) from April to July 2021.



PROJECTED APRIL - JULY 2021		
7.2M 60% of the population	Phase 5	108,000 People in Catastrophe
	Phase 4	2,413,000 People in Emergency
	Phase 3	4,668,000 People in Crisis
	Phase 2	3,138,000 People in Stressed
	Phase 1	1,675,000 People in food security

People facing high levels of acute food insecurity (IPC Phase 3+)

IN NEED OF URGENT ACTION

Source: South Sudan IPC Technical Working Group, External Quality Review and Famine Review

Population table for the projected period: April - July 2021

This table provides population estimates by IPC Phase and State based on the compilation of the South Sudan IPC Technical Working Group findings for 73 counties and population estimates derived from conclusions of the external reviews on IPC classification for six additional counties.

State	Population Analysed	Phase 1		Phase 2		Phase 3		Phase 4		Phase 5		Phase 3 +	
		#people	%	#people	%	#people	%	#people	%	#people	%	#people	%
Central Equatoria	1,507,980	283,000	19%	446,000	30%	551,000	37%	227,000	15%	0	0%	778,000	52%
Eastern Equatoria	1,097,900	212,000	19%	379,000	35%	367,000	33%	140,000	13%	0	0%	507,000	46%
Jonglei and Pibor Administrative Area*	1,923,840	61,000	3%	237,000	12%	858,000	45%	724,000	38%	44,000	2%	1,626,000	85%
Lakes	1,180,247	162,000	14%	341,000	29%	485,000	41%	192,000	16%	0	0%	677,000	57%
Northern Bahr el Ghazal	912,347	83,000	9%	194,000	21%	414,000	45%	207,000	23%	14,000	2%	635,000	70%
Unity & Ruweng Administrative Area	1,096,229	83,000	8%	260,000	24%	547,000	50%	205,000	19%	0	0%	752,000	69%
Upper Nile	1,459,701	108,000	7%	318,000	22%	688,000	47%	346,000	24%	0	0%	1,034,000	71%
Warrap	1,262,488	180,000	14%	308,000	24%	438,000	35%	289,000	23%	50,000	4%	777,000	62%
Western Bahr el Ghazal	646,729	108,000	17%	259,000	40%	226,000	35%	54,000	8%	0	0%	280,000	43%
Western Equatoria	914,326	395,000	43%	396,000	43%	94,000	10%	29,000	3%	0	0%	123,000	13%
Total	12,001,787	1,675,000	14%	3,138,000	26%	4,668,000	39%	2,413,000	20%	108,000	1%	7,189,000	60%

* The population analysed in Jonglei and Pibor administrative area does not include the population from four payams located in the Eastern part of the county that were not classified by the Famine Review due to lack of data.

Population table for the six counties subject to external reviews for the projected period: April - July 2021.

Source	State	County	Population Analysed #	Phase 5	
				#people	%
Famine Review	Jonglei & Pibor Administrative Area	Western Payams of Pibor (Gumuruk, Pibor, Lekuangole, Verteth)	163,916	33,000	20
Quality Review	Jonglei	Akobo	221,022	11,000	5
		Northern Bahr el Ghazal	Aweil South	138,486	14,000
	Warrap	Tonj East	179,909	18,000	10
		Tonj North	256,629	26,000	10
		Tonj South	116,467	6,000	5
		Total	1,076,429	108,000	10%