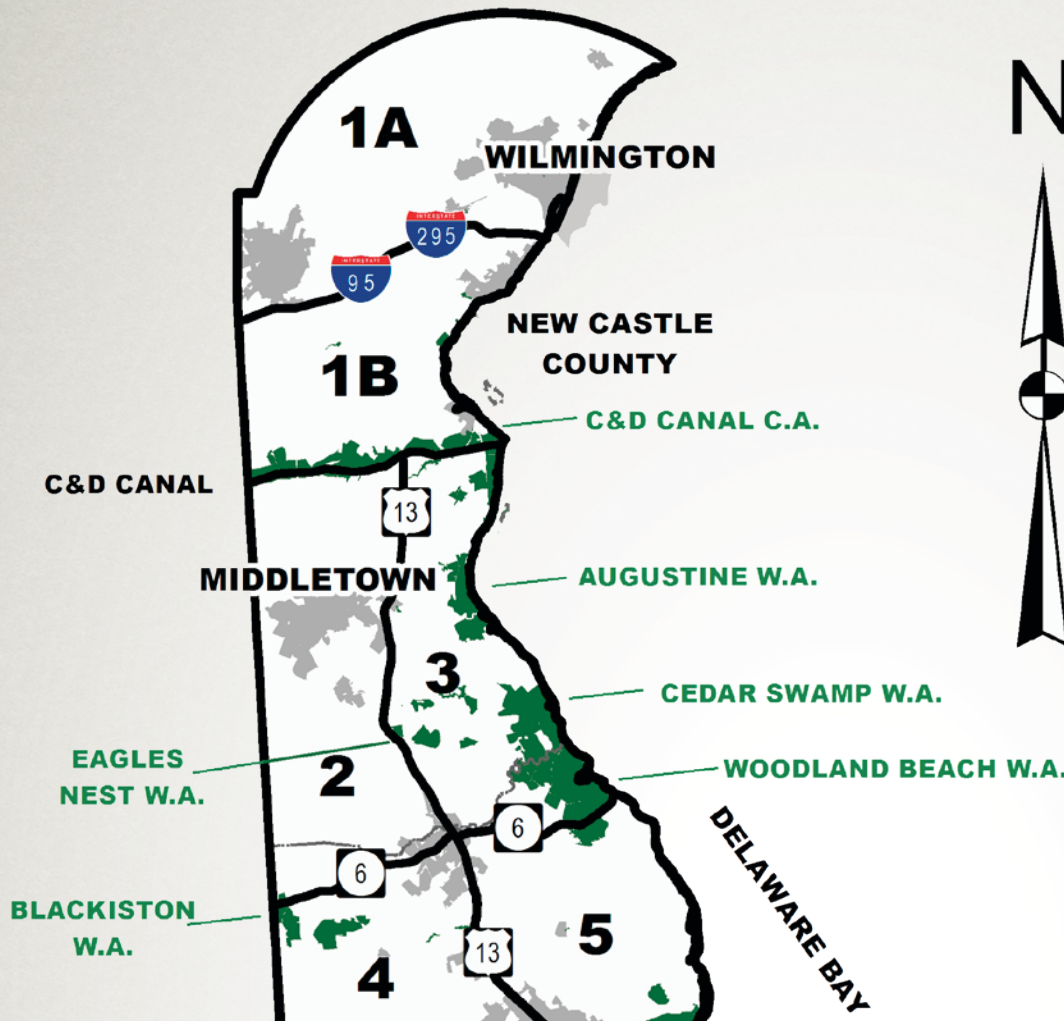


# Delaware Wildlife Management Zones

## WILDLIFE MANAGEMENT ZONE BOUNDARY DESCRIPTIONS



### Zone 1A

All land north of the line created beginning at the Delaware Memorial Bridge and following Interstate 295 to its intersection with Interstate 95 to the Delaware/Maryland boarder.

### Zone 1B

All land south of the line created beginning at the Delaware Memorial Bridge and following Interstate 295 to its intersection with Interstate 95, thence to the Delaware-Maryland border to the C&D Canal.

### Zone 2

Land bordered north by C&D Canal, south by Route 6, east by Route 13, and west by the Maryland State Line.

### Zone 3

Land bordered north by the C&D Canal, south by Route 6, east by the Delaware River, and west by Route 13.

### Zone 4

Land bordered north by Route 6, south by Route 8, east by Route 13, and west by the Maryland State Line.

### Zone 5

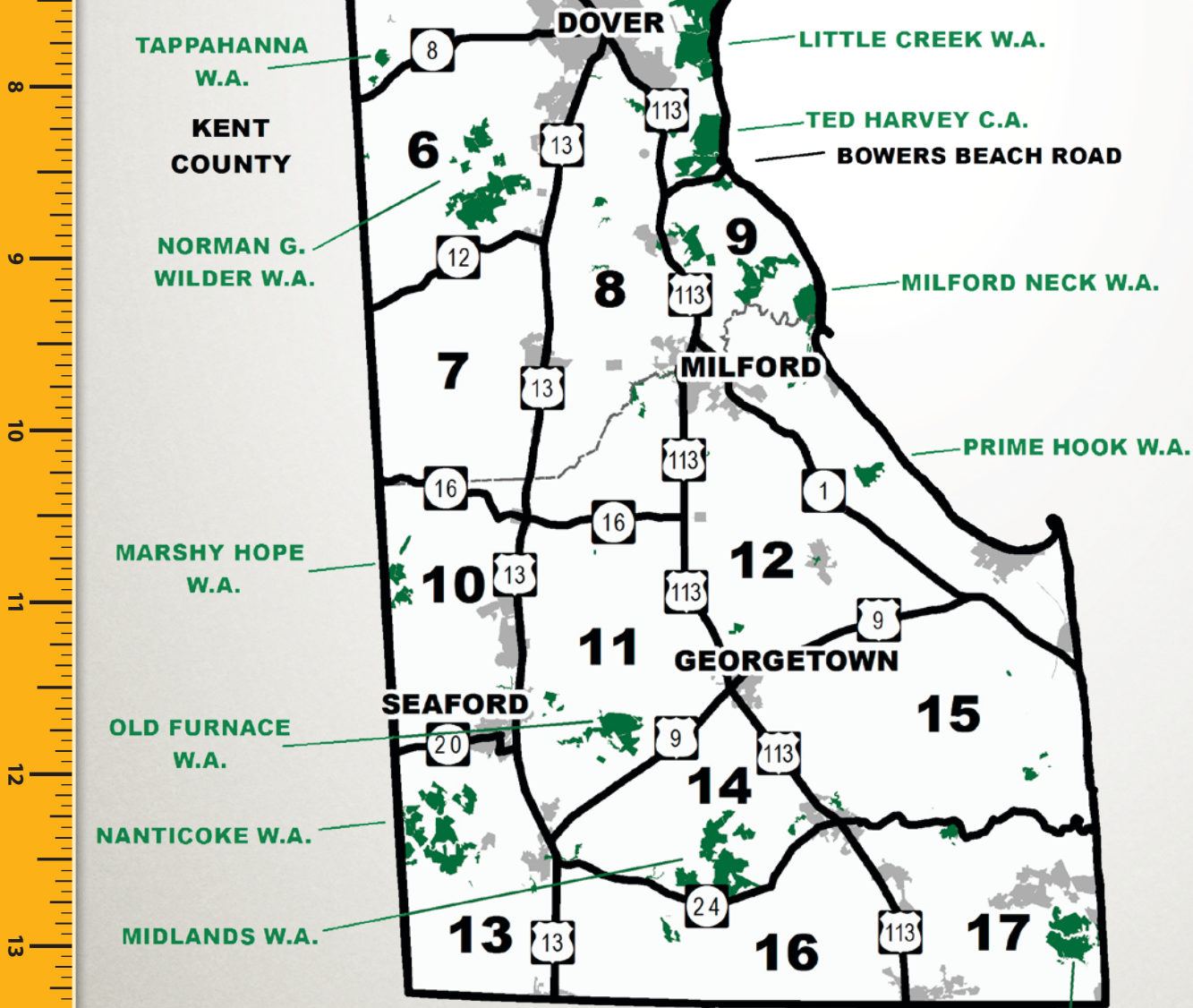
Land bordered north by Route 6, south by Road 18, east by Delaware Bay, and west by Routes 13 and 113.

### Zone 6




Land bordered north by Route 8, south by Route 12, east by Routes 13 and 113, and west by the Maryland State Line.

### Zone 7

Land bordered north by Route 12, south by Route 16, east by Route 13, and west by the Maryland State Line.



**LEGEND**

-  WILDLIFE MANAGEMENT ZONES BOUNDARY
-  WILDLIFE MANAGEMENT AREAS
-  MUNICIPAL BOUNDARY

**Zone 8**

Land bordered north by intersection of Routes 13 and 113, south by Route 16, east by Route 113 and west by Route 13.

**Zone 9**

Land bordered north by Road 18, south by Route 1, east by Delaware Bay and Atlantic Ocean and west by Routes 113 and 1.

**Zone 10**

Land bordered north by Route 16, south by Route 20, east by Route 13, and west by the Maryland State Line.

**Zone 11**

Land bordered north by Route 16, south by Route 9, east by Route 113 and west by Route 13.

**Zone 12**

Land bordered north by intersection of Routes 113 and 1, south by Route 9, east by Route 1 and west by Route 113.

**Zone 13**

Land bordered north by Route 20, south by Maryland State Line, east by Route 13, and west by Maryland State Line.

**Zone 14**

Land bordered north by Route 9, south by Route 24, east by Route 113, and south by Route 24.

**Zone 15**

Land bordered north by Route 9, south by south shore of Indian River Bay, east by the Atlantic Ocean, and west by Route 113.

**Zone 16**

Land bordered north by Route 24, south by Maryland State Line, east by Route 113, and west by Route 13.

**Zone 17**

Land bordered north by Indian River Bay, south by the Maryland State Line, east by the Atlantic Ocean, and west by Route 113.

**SUSSEX COUNTY**

**ASSAWOMAN W.A.**